US Department of the Interior
Bureau of Safety and Environmental Enforcement
Outer Continental Shelf Renewable Energy

August 11, 2023

Anticipated Maximum Turbines	MW	ESP	Homes Powered	Project	State	Lease	Distance From Shore	Lease Effective Date	Length of Lease	Lease Acres	Water Depth (WD) Range (ft)	Leaseholder	Developer/Parent Company
—	846	—	250,000	Skipjack Wind 2	DE	OCS-A 0482	11 nm (DE)	2012-12-01	25 years	70,098	194-217	GSOE I, LLC	Ørsted Public Service Enterprise Group, Inc.
16	120	1	40,000	Skipjack Wind 1	DE	OCS-A 0519	14 nm (DE)	2012-12-01	25 years	26,332	217-302	Skipjack Offshore Energy, LLC	Ørsted
100	704	2	350,000	Revolution Wind	RI	OCS-A 0486	13 nm (RI)	2013-10-01	25 years	83,800	108-138	Revolution Wind, LLC	Ørsted Eversource
12	132	1	70,000	South Fork *(within 0486 lease)*	RI	OCS-A 0517	16.5 nm (RI)	2013-10-01	25 years	13,700	121-131	South Fork Wind, LLC	Ørsted Eversource
94	924	1	600,000	Sunrise Wind	RI, MA	OCS-A 0487	14.5 nm (RI) 16.5 nm (MA)	2013-10-01	25 years	67,250	131-180	Sunrise Wind, LLC	Ørsted Eversource
176	2600	3	660,000	CVOW Commercial	VA	OCS-A 0483	23.5 nm (VA)	2013-11-01	33 years	112,799	75-105	Virginia Electric and Power Company	Dominion Energy, Inc.
121	1800	4	650,000	Maryland Offshore Wind Project *(with 2 Met Tower)*	MD	OCS-A 0490	9 nm (MD)	2014-12-01	25 years	79,707	184-410	US Wind Inc.	Toto Holding S.p.A.
N/A	N/A	N/A	N/A	sea2shore: The Renewable Link	RI	OCS-A 0506 (ROW)	3 nm (RI)	2014-12-01	50 years	218	89-108	The Narragansett Electric Company	PPL Corporation
2	12	0	3,000	Coastal VA Offshore Wind (CVOW)	VA	OCS-A 0497	3 nm (VA)	2015-04-01	30 years	2,135	108-246	Commonwealth of Virginia, Department of Mines, Minerals and Energy	Ørsted Dominion Energy, Inc.
110	800	2	500,000	Bay State Wind	MA	OCS-A 0500	25 nm (MA)	2015-04-01	25 years	166,886	125-203	Bay State Wind LLC	Ørsted Eversource
62	800	1	400,000	Vineyard Wind 1	MA	OCS-A 0501	12 nm (MA)	2015-04-01	25 years	65,296	125-157	Vineyard Wind 1, LLC	Iberdrola, S.A. Copenhagen Infrastructure Partners
—	804	5	400,000	New England Wind (Park City) *Phase 1*	MA	OCS-A 0534	17.5 nm (MA)	2015-04-01	25 years	101,590	157-203	Park City Wind LLC	Iberdrola, S.A.
—	1232		700,000	New England Wind (Commonwealth) *Phase 2*									
110	1100	3	500,000	Ocean Wind 1	NJ	OCS-A 0498	13 nm (NJ)	2016-03-01	25 years	75,526	246-335	Ocean Wind LLC	Ørsted Public Service Enterprise Group, Inc.
—	1148	—	500,000	Ocean Wind 2	NJ	OCS-A 0532	7 nm (NJ)	2016-03-01	25 years	84,955	184-354	Orsted North America Inc.	Ørsted
200	1510	5	700,000	Atlantic Shores South (Project 1)	NJ	OCS-A 0499	7.5 nm (NJ)	2016-03-01	25 years	102,123	62-121	Atlantic Shores Offshore Wind Project 1, LLC	Agence des participations de l'État Shell plc
	1327	5	500,000	Atlantic Shores South (Project 2)								Atlantic Shores Offshore Wind Project 2, LLC	
—	990	5	460,000	Atlantic Shores North	NJ	OCS-A 0549	7 nm (NJ)	2016-03-01	25 years	81,129	102-144	Atlantic Shores Offshore Wind, LLC	
147	816	2	1,000,000	Empire Wind 1	NY	OCS-A 0512	11.5 nm (NY)	2017-04-01	25 years	79,350	85-138	Empire Offshore Wind LLC	Norwegian Ministry of Petroleum and Energy BP
	1260			Empire Wind 2									
60	800	1	700,000	Kitty Hawk North Wind	NC	OCS-A 0508	24 nm (NC)	2017-11-01	25 years	122,405	89-141	Avangrid Renewables, LLC	Iberdrola, S.A.
121	1600	2		Kitty Hawk South Wind									
155	1230	2	1,000,000	Beacon Wind 1	MA	OCS-A 0520	17.5 nm (MA)	2019-04-01	33 years	128,811	131-217	Beacon Wind, LLC	Norwegian Ministry of Petroleum and Energy BP
				Beacon Wind 2									
149	2400	5	1,000,000	SouthCoast Wind	MA	OCS-A 0521	20 nm (MA)	2019-04-01	33 years	127,388	131-220	SouthCoast Wind Energy, LLC	EDP - Energias de Portugal, S.A Engie SA Shell plc
—	*2500**	—	*1,817,046**	Vineyard Northeast	MA	OCS-A 0522	25 nm (MA)	2019-04-01	33 years	132,370	125-207	Vineyard Wind LLC	Copenhagen Infrastructure Partners
4 test "berths"	20	N/A	N/A	PacWave South	OR	OCS-P 0560	6 nm (OR)	2021-03-01	25 years	4,270	174-253	Oregon State University	Oregon State University
—	*1700**	—	*900,000**	Bluepoint Wind	NY	OCS-A 0537	38 nm (NY) 53 nm (NJ)	2022-05-01	33 years	71,522	177-190	Bluepoint Wind, LLC	EDP - Energias de Portugal, S.A Engie SA Global Infrastructure Management, LLC
—	*3000**	—	*1,000,000**	Attentive Energy	NY	OCS-A 0538	47 nm (NY) 36 nm (NJ)	2022-05-01	33 years	84,332	125-207	Attentive Energy LLC	TotalEnergies SE
—	*3000**	—	*1,100,000**	Community Offshore Wind	NY	OCS-A 0539	56 nm (NY) 32 nm (NJ)	2022-05-01	33 years	125,964	98-171	Community Offshore Wind, LLC	RWE AG National Grid
—	*1500**	—	*700,000**	Atlantic Shores Bight	NY	OCS-A 0541	65 nm (NY) 27 nm (NJ)	2022-05-01	33 years	79,351	112-144	Atlantic Shores Offshore Wind Bight, LLC	Agence des participations de l'État Shell plc
—	*2100**	—	*800,000**	Leading Light Wind	NY	OCS-A 0542	69 nm (NY) 35 nm (NJ)	2022-05-01	33 years	83,976	128-167	Invenergy Wind Offshore LLC	Invenergy energyRM
—	*523**	—	*182,954**	Vineyard Mid-Atlantic	NY	OCS-A 0544	20 nm (NY) 36 nm (NJ)	2022-05-01	33 years	43,056	131-151	Vineyard Mid-Atlantic LLC	Copenhagen Infrastructure Partners
—	*650**	—	*250,000**	TotalEnergies Carolina Long Bay	NC	OCS-A 0545	19 nm (NC)	2022-06-01	33 years	54,937	72-102	TotalEnergies Renewables USA, LLC	TotalEnergies SE
—	*650**	—	*250,000**	Carolina Long Bay	NC	OCS-A 0546	18.5 nm (NC)	2022-06-01	33 years	55,154	75-105	Duke Energy Renewables Wind, LLC	Duke Energy Corporation
—	*1600**	—	*640,000**	RWE Offshore Wind Holdings	CA	OCS-P 0561	18 nm (CA)	2023-06-01	33 years	63,338	1772-3346	RWE Offshore Wind Holdings, LLC	RWE AG
—	*1000**	—	*300,000**	California North Floating	CA	OCS-P 0562	17.5 nm (CA)	2023-06-01	33 years	69,031	2822-5315	California North Floating, LLC	Copenhagen Infrastructure Partners
—	*2000**	—	*750,000**	Equinor Wind US	CA	OCS-P 0563	22.5 nm (CA)	2023-06-01	33 years	80,062	3511-4954	Equinor Wind US, LLC	Norwegian Ministry of Petroleum and Energy
—	*2000**	—	*900,000**	Golden State Wind	CA	OCS-P 0564	19 nm (CA)	2023-06-01	33 years	80,418	3182-5184	Golden State Wind LLC	EDP - Energias de Portugal, S.A Engie SA Canada Pension Plan Investment Board
—	*1500**	—	*500,000**	Invenergy California Offshore	CA	OCS-P 0565	16.5 nm (CA)	2023-06-01	33 years	80,418	2986-4035	Invenergy California Offshore LLC	Invenergy
1635	24.97	50	10,083,000		10	35	69 nm (NY)	2012-12-01	25-33 yrs	2,699,697	72-5315 ft	36	23
Turbines	5 GW	ESP	Homes	Projects	States	Leases	Furthest	First Lease	Project Life	Acres	WD Range	Leaseholders	Different Parent Companies
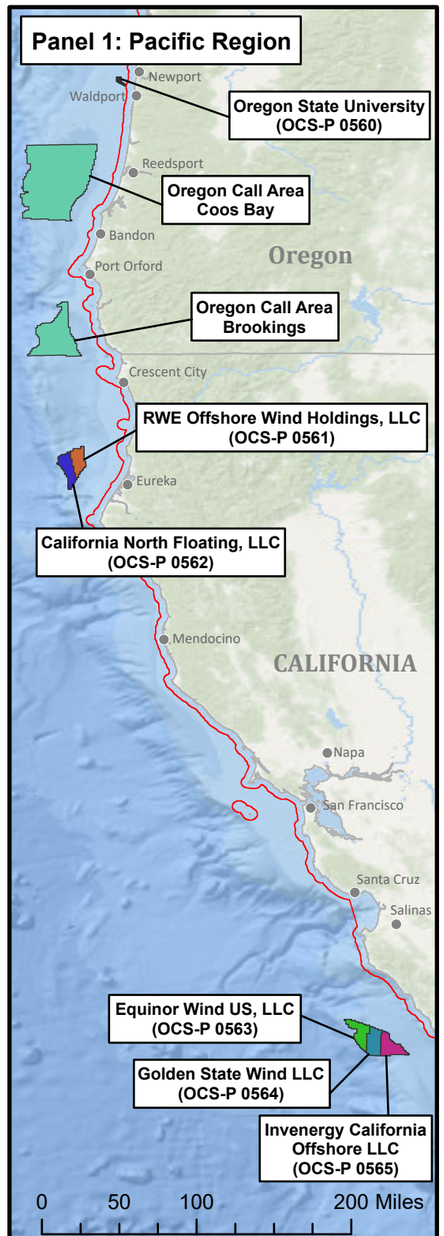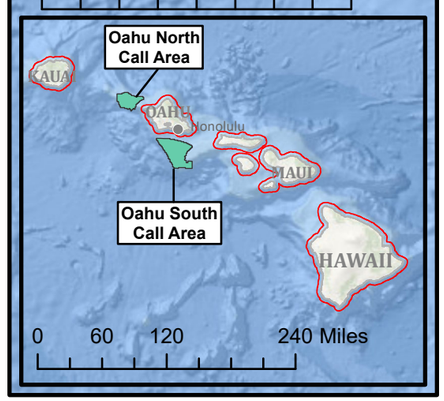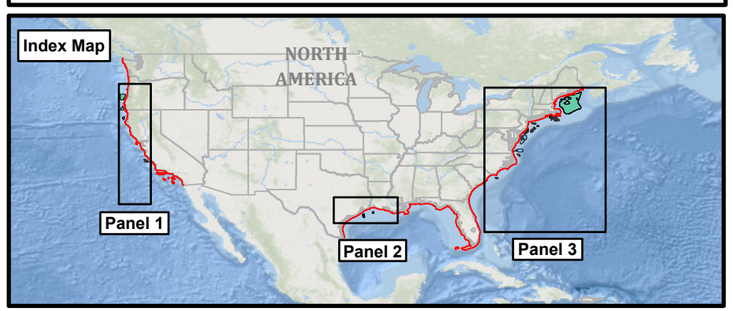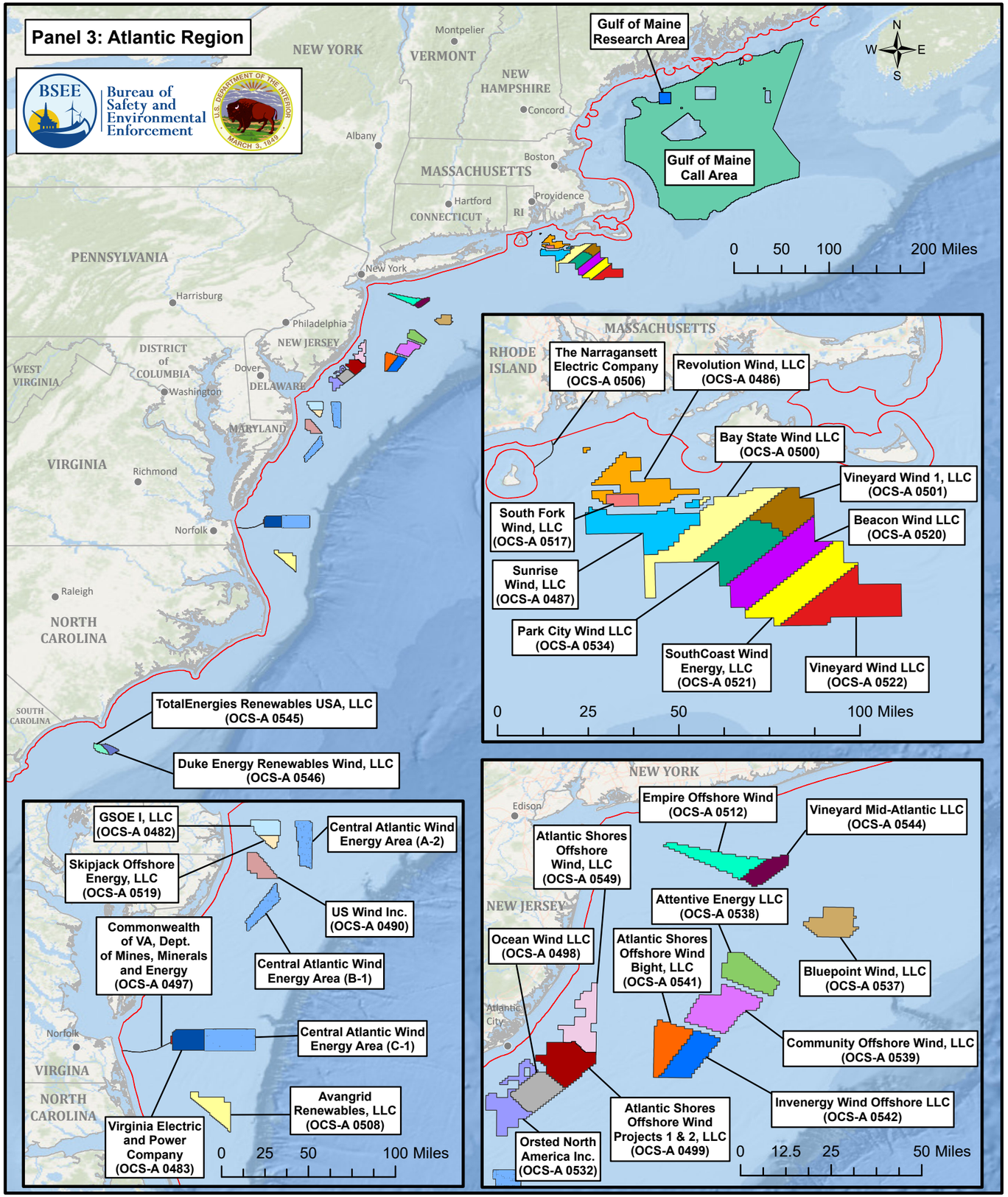
Call Area	Federal Register (FR) Publication Date	State	Acres	Status	Next Step	Comment
Oahu North Oahu South	2016-08-04	HI	485,000	2021-10-15: NREL published "The Cost and Feasibility of Floating Offshore Wind Energy in the O'ahu Region	BOEM: Area Identification	BOEM is working closely with the State of Hawaii to determine potential path forward for offshore wind planning in the state.
Coos Bay Brookings	2022-04-27	OR	872,854 286,444	2022-06-28: Public comments for commercial intrest were submitted	BOEM: Complete Nomination Qualification Reviews	BOEM received nominations of areas of interest from 4 developers. Water depth ranges from about 394 to 722 ft. Water depth ranges from about 410 to 1,115 ft.
Gulf of Mexico	2023-07-21	TX, LA	301,746	2023-07-21: BOEM published a "Final Sale Notice"	BOEM: Monetary Auction will be begin at 8:00 a.m. CDT on 2023-08-29	Final Sale Notice includes 3 Lease Sale Areas in federal waters off the coasts of Galveston, TX and Lake Charles, LA (OCS-G 37334, OCS-G 37335, OCS-G 37336) involving 18 qualified bidders.
Gulf of Maine (R)	2023-07-21	ME	68,320	2023-07-21: BOEM published a "Notice of Availability of a Draft Environmental Assessment for a Wind Energy Research Lease"	BOEM: Resolve public comments by 2023-08-21	Maine's research lease requested 12 floating offshore wind turbines generating up to 144 MWs.
Gulf of Maine	2023-04-26	ME, NH, MA	9,804,429	2023-04-26: BOEM published a "Call for Information and Nominations"	BOEM: Resolve public comments by 2023-06-12	Comments received from the RFI and draft Call Area information exchanges resulted in a approximate 29% reduction from the RFI Area - from 13,713,829 acres to 9,804,429 acres.
Central Atlantic Final Wind Energy Areas	2023-09-01	DE, MD, VA	356,550	2023-08-01: BOEM published a "Notice of Intent to Prepare an Environmental Assessment for Commercial Wind Lease Issuance and Site Assessment Activities"	BOEM: Resolve public comments by 2023-08-31	These 3 Final WEAs (A-2, B-1, C-1) represent a subset of the original 3.9 million acres that BOEM announced for public comment in April 2022.
4 Call Areas, 1 RFCI, 1 WEA	8/4/2016 Earliest FR Date	10 States	12,175,343 Acres	2023-08-01 Latest update	Entire map and all chart information will be updated quarterly.