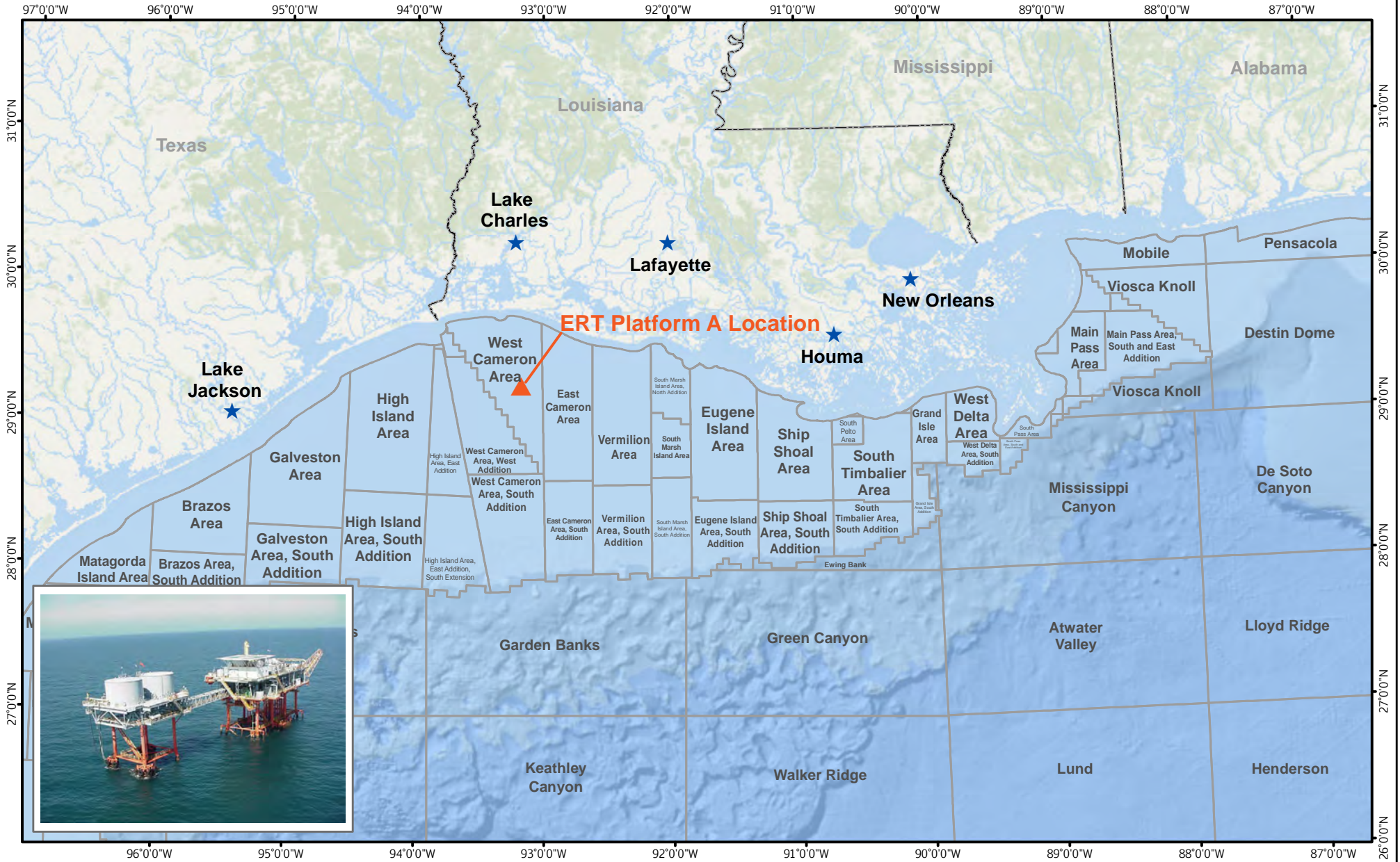





Energy Resource Technology WC215 Platform Fatality






Map Prepared By:
 U.S. Department of the Interior
 Bureau of Safety and Environmental Enforcement
 Office of Offshore Regulatory Programs
 Risk Assessment and Analysis Branch
 Data Analysis and Stewardship Section

Map Projection:
 NAD 1983, UTM Zone 15N



CAUTION: NOT FOR NAVIGATION

-  ERT Platform A
-  BSEE Field Offices
-  Leasing Protraction Diagram Area

