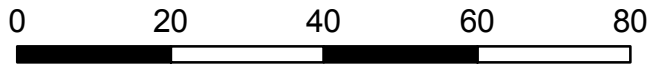





Map Prepared By:  
 U.S. Department of the Interior  
 Bureau of Safety and Environmental Enforcement  
 Office of Offshore Regulatory Programs  
 Risk Assessment and Analysis Branch  
 Data Analysis and Stewardship Section

Map Projection:  
 NAD 1983, UTM Zone 15N



Nautical Miles

CAUTION: NOT FOR NAVIGATION

-  OCS Block 209
-  BSEE Field Offices
-  Leasing Protraction Diagram

