










**CM** = THEORETICAL ICE THICKNESS IN CENTIMETERS

**IF** = ICE FREE

COLOR CODES BASED ON TOTAL CONCENTRATION			
	ICE FREE		4-6 TENTS
	LESS THEN 1 TENTH		7-8 TENTS
	1-3 TENTS		9-10 TENTS
			FAST ICE (TEN TENTHS)
			ICE SHELF
			UNDEFINED ICE

## ICE ANALYSIS Beaufort Sea NATIONAL/NAVAL ICE CENTER

Analysis Week 29 Oct 2013

Data Sources                      Date  
 RADARSAT.....28 - 29 Oct  
 MODIS.....28 - 29 Oct  
 OSCAT.....29 Oct  
 ESTIMATED.....29 Oct  
 Analyst: Christopher Szorc

**UNCLASSIFIED**